

NOTICE OF TEMPORARY ROAD CLOSURES

Town of Yacolt, Washington

Portions of the following roads will be temporarily closed to all traffic on **Friday, July 4th** for our annual parade and Rendezvous Day celebrations.

- **North and South Railroad Ave**
- **East and West Yacolt Rd**
- **North Amboy Ave**

Side streets and parking lots providing access to these roads will be closed at 9:00 AM, with full access shutting down by 9:45 AM. These closures will remain in effect for the duration of the parade and will be reopened as soon as the event concludes.





Furthermore, a portion of **East Yacolt Road from Railroad Ave. to N. Ankeny Ave. will remain closed until 4:30 PM** to accommodate a **sidewalk chalk art contest**, ensuring the safety of all participants and spectators. During this closure, please use the posted detour utilizing **N/S Hubbard Ave. and E. Hoag St.**

Residents and visitors are advised to plan alternative routes and expect delays in the surrounding areas.

We appreciate your cooperation in ensuring a safe and enjoyable celebration for all.

For questions or further information, please contact Town Hall at 360-686-3922.



-  Roads close at 9:00am.
-  Roads close at 9:45am.
-  Road closed from 9am to 4:30pm.
-  Detour

Notes:



1,166.7	0	583.33	1,166.7	Feet
---------	---	--------	---------	------

WGS_1984_Web_Mercator_Auxiliary_Sphere
Clark County, WA. GIS - <http://gis.clark.wa.gov>

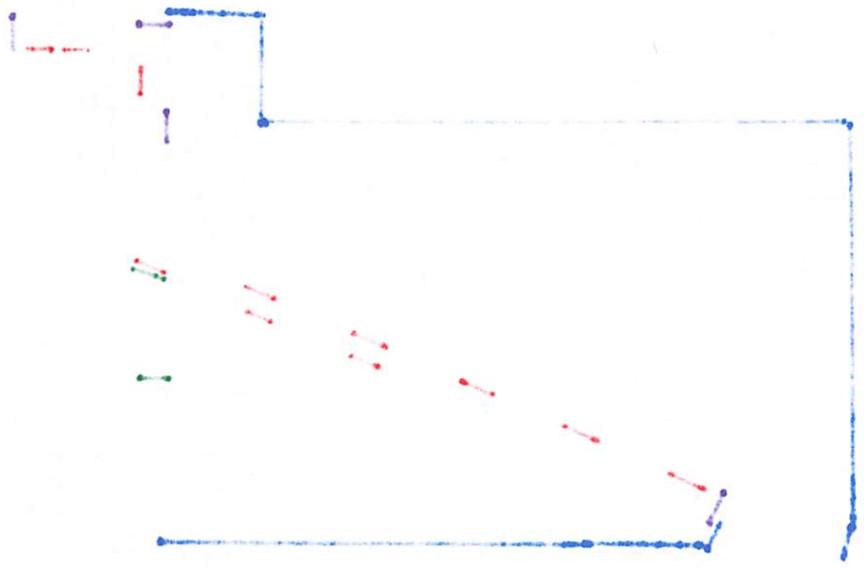
This map was generated by Clark County's "MapsOnline" website. Clark County does not warrant the accuracy, reliability or timeliness of any information on this map, and shall not be held liable for losses caused by using this information. Taxlot (i.e., parcel) boundaries cannot be used to determine the location of property lines on the ground.

1. The map shows the proposed road closure area. The closure is shown in red. The existing road is shown in blue. The closure is shown in red. The closure is shown in red.

2. The map shows the proposed road closure area. The closure is shown in red. The existing road is shown in blue. The closure is shown in red. The closure is shown in red.

3. The map shows the proposed road closure area. The closure is shown in red. The existing road is shown in blue. The closure is shown in red. The closure is shown in red.

4. The map shows the proposed road closure area. The closure is shown in red. The existing road is shown in blue. The closure is shown in red. The closure is shown in red.



Notes:

Legend:

July 4 Road Closures

